



**AQUIND Limited**

---

# **AQUIND INTERCONNECTOR**

## **Works Plans - Low Resolution Part 2**

The Planning Act 2008

The Infrastructure Planning (Applications: Prescribed Forms and Procedure) Regulations 2009 – Regulation 5(2)(j)

Document Ref: 2.4

PINS Ref.: EN020022

**AQUIND Limited**

---

# **AQUIND INTERCONNECTOR**

**Works Plans - Low Resolution Part 2**

**PINS REF.: EN020022**

**DOCUMENT: 2.4**

**DATE: 25 JANUARY 2021**

WSP

WSP House

70 Chancery Lane

London

WC2A 1AF

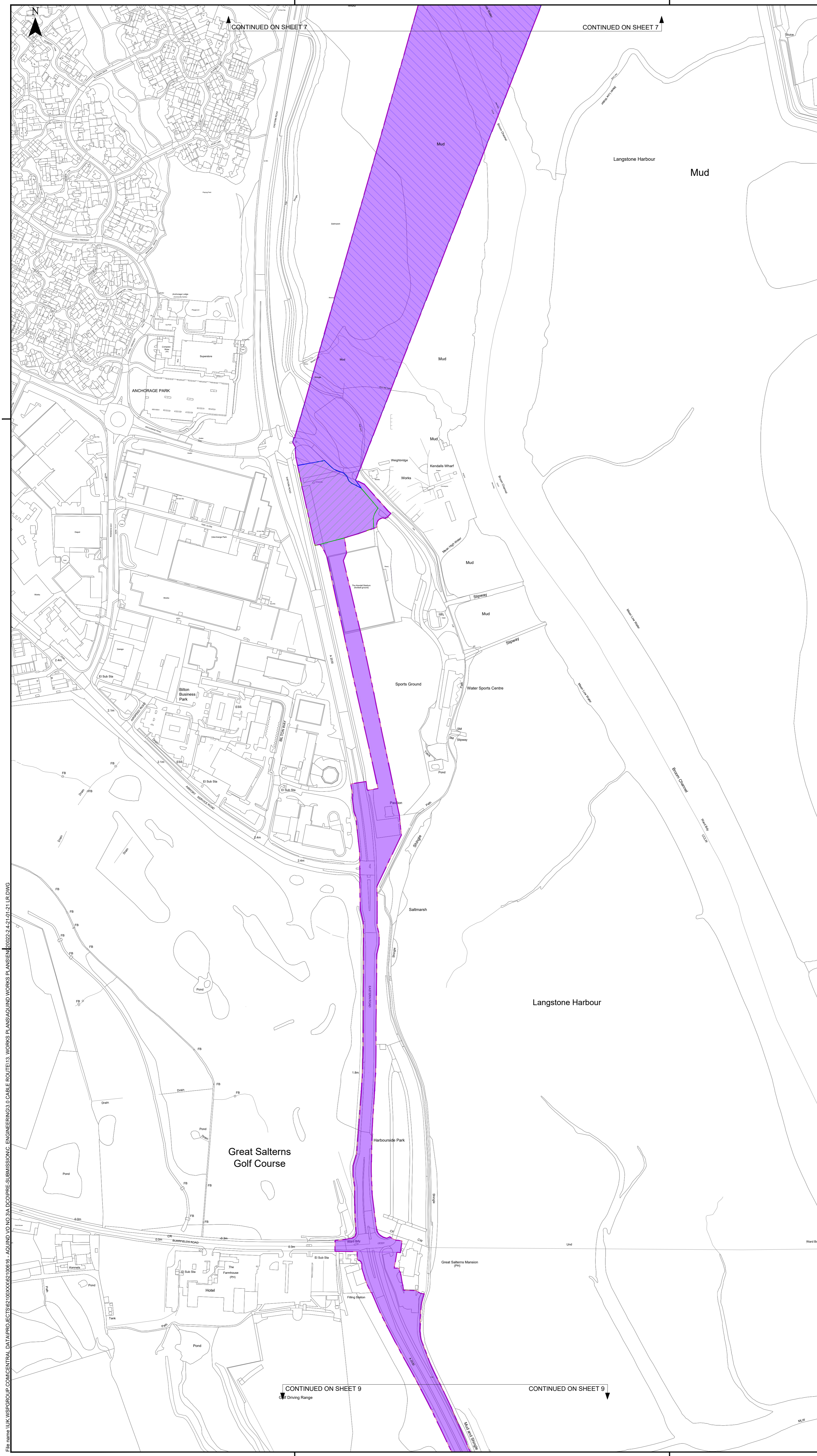
+44 20 7314 5000

[www.wsp.com](http://www.wsp.com)

## CONTENTS

EN020022-2.4-WP-Sheet0	Application document reference 2.4 Works Plans Sheet 0 of 12
EN020022-2.4-WP-Sheet1	Application document reference 2.4 Works Plans Sheet 1 of 12
EN020022-2.4-WP-Sheet2	Application document reference 2.4 Works Plans Sheet 2 of 12
EN020022-2.4-WP-Sheet3	Application document reference 2.4 Works Plans Sheet 3 of 12
EN020022-2.4-WP-Sheet4	Application document reference 2.4 Works Plans Sheet 4 of 12
EN020022-2.4-WP-Sheet5	Application document reference 2.4 Works Plans Sheet 5 of 12
EN020022-2.4-WP-Sheet6	Application document reference 2.4 Works Plans Sheet 6 of 12
EN020022-2.4-WP-Sheet7	Application document reference 2.4 Works Plans Sheet 7 of 12
EN020022-2.4-WP-Sheet8	Application document reference 2.4 Works Plans Sheet 8 of 12
EN020022-2.4-WP-Sheet9	Application document reference 2.4 Works Plans Sheet 9 of 12
EN020022-2.4-WP-Sheet10	Application document reference 2.4 Works Plans Sheet 10 of 12
EN020022-2.4-WP-Sheet11	Application document reference 2.4 Works Plans Sheet 11 of 12
EN020022-2.4-WP-Sheet12	Application document reference 2.4 Works Plans Sheet 12 of 12

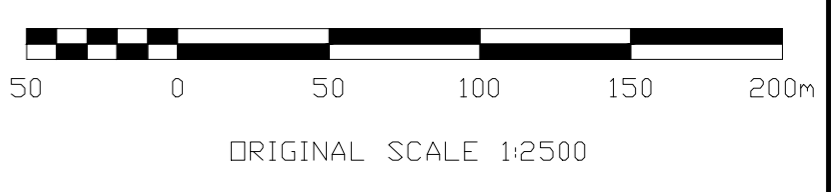
---



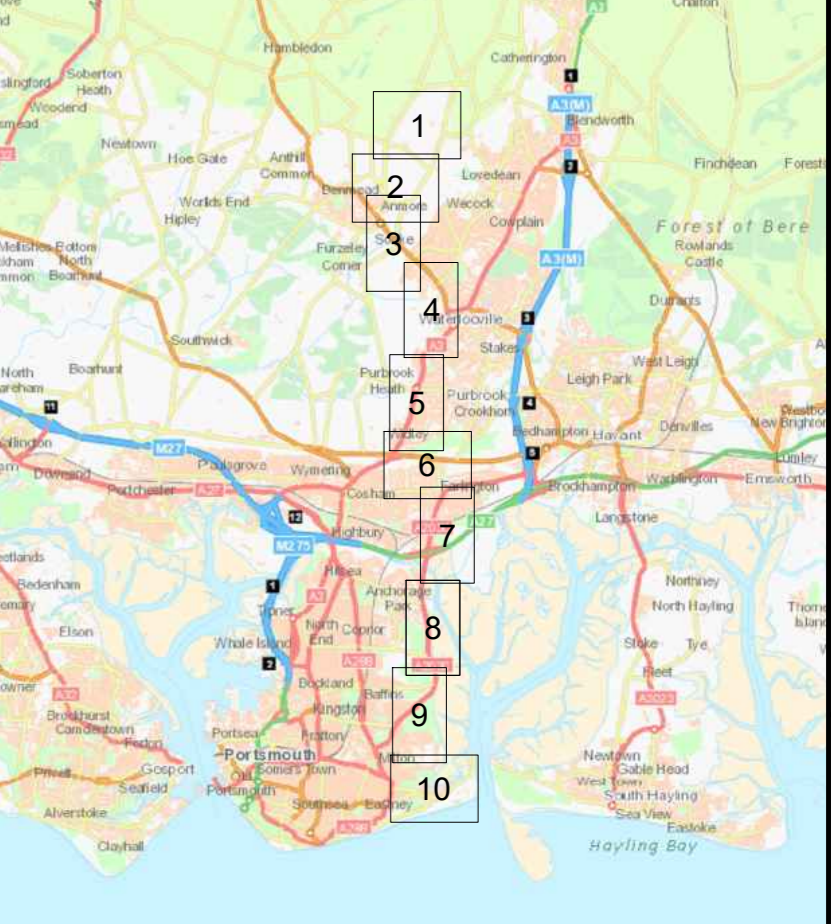
**AQUIND Interconnector Works Plans**

**Legend:**

- Work No. 4 Works to lay the Onshore HVDC Cables
- Limits of Deviation for Work No. 4
- Trenchless Crossing Zone
- HDD Compound
- Order Limits



Reproduced from Ordnance Survey digital map data © Crown copyright 2018. All rights reserved. Licence number 0100031673. © Crown copyright material is reproduced with the permission of Land Registry under delegated authority from the Controller of HMSO. This material was last updated in 2018 and may not be copied, distributed, sold or published without the formal permission of Land Registry. Only an official copy of a title plan or register obtained from the Land Registry may be used for legal or other official purposes. May contain public sector information licensed under the Open Government Licence v 3.0.



Infrastructure Planning (Applications: Prescribed Forms & Procedure) Regulations 2009 - Regulation 5(2)(j)

REV	DATE	BY	DESCRIPTION	CHK	APP
05	21/01/2021	SA	FIFTH ISSUE	ST	IR
04	15/12/2020	SA	FOURTH ISSUE	ST	IR
03	23/11/2020	SA	THIRD ISSUE	ST	IR
02	17/09/2020	SA	SECOND ISSUE	HE	LP
01	05/11/2019	SPS	FIRST ISSUE	HE	LP

DRAWING STATUS: **FOR APPROVAL**

WSP House, 70 Chancery Lane, London, WC2A 1AF, UK  
T+ 44 (0) 207 314 5000, F+ 44 (0) 207 314 5111  
wsp.com

CLIENT: **AQUIND**

PROJECT: **AQUIND Interconnector**

TITLE: **Application document reference 2.4 Low Resolution Works Plans Sheet 8 of 12**

SCALE AT A1: 1:2500	CHECKED: ST	APPROVED: IR
PROJECT NO: EN020022	DESIGNED: HB	DRAWN: SPS
	DATE: 21/01/2021	

DRAWING NO: **EN020022-2.4-WP-Sheet8** REV: **05**

© WSP UK Ltd

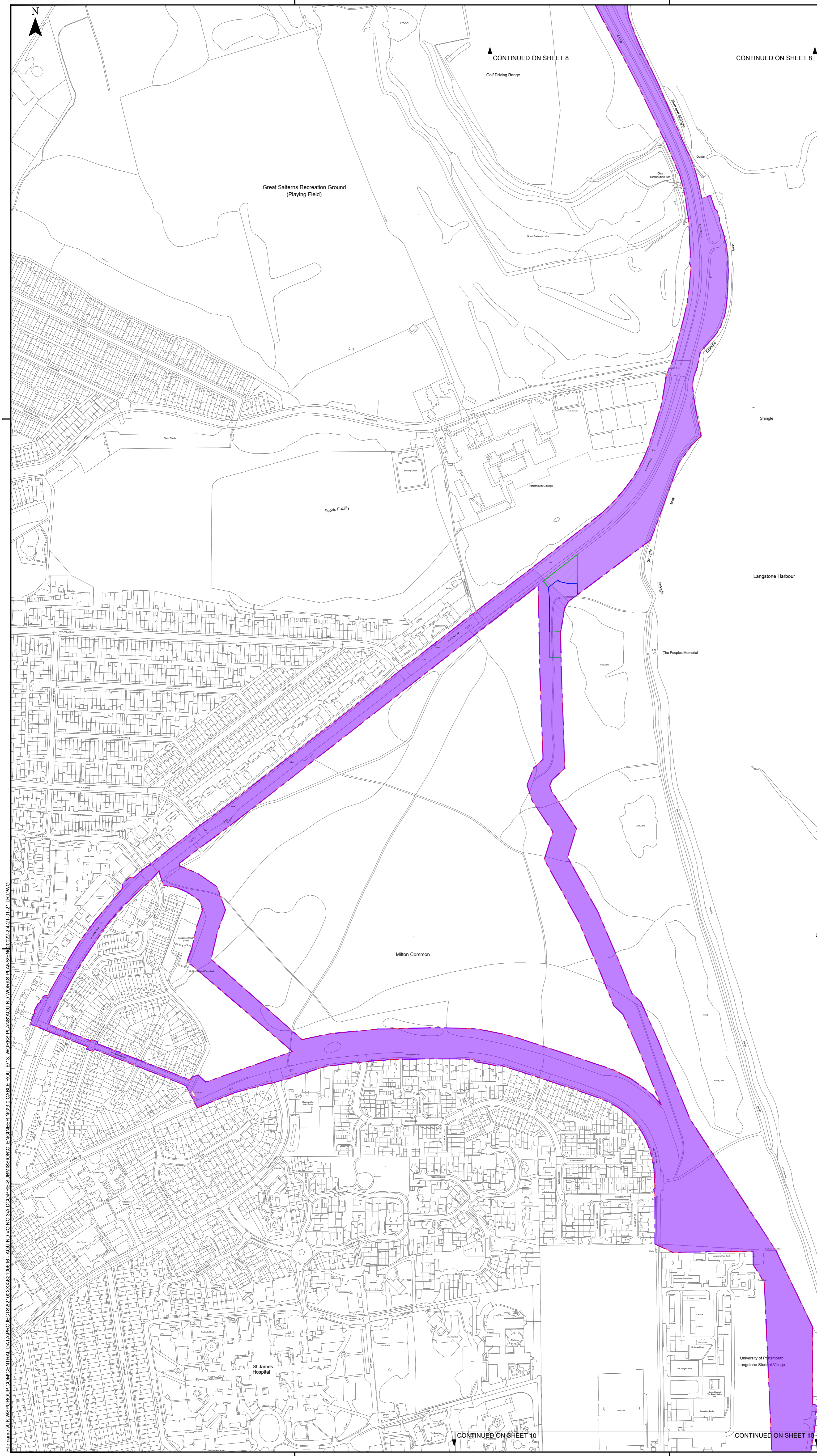
File name: \\UK.WSPGROUP\COMP\CENTRAL\DATA\PROJECTS\EN020022-2.4\DCO\PRE-SUBMISSION\ENGINEERING\3.0\CABLE ROUTE\13 WORKS PLANS\AQUIND WORKS PLANS\EN020022-2.4-01-21-1P.DWG

CONTINUED ON SHEET 7

CONTINUED ON SHEET 7

CONTINUED ON SHEET 9

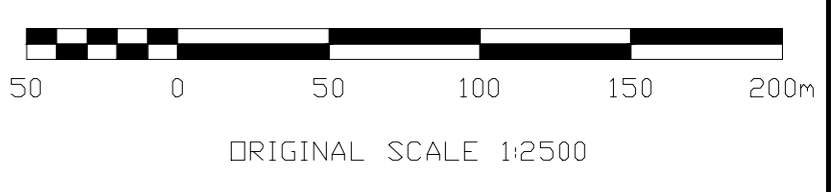
CONTINUED ON SHEET 9



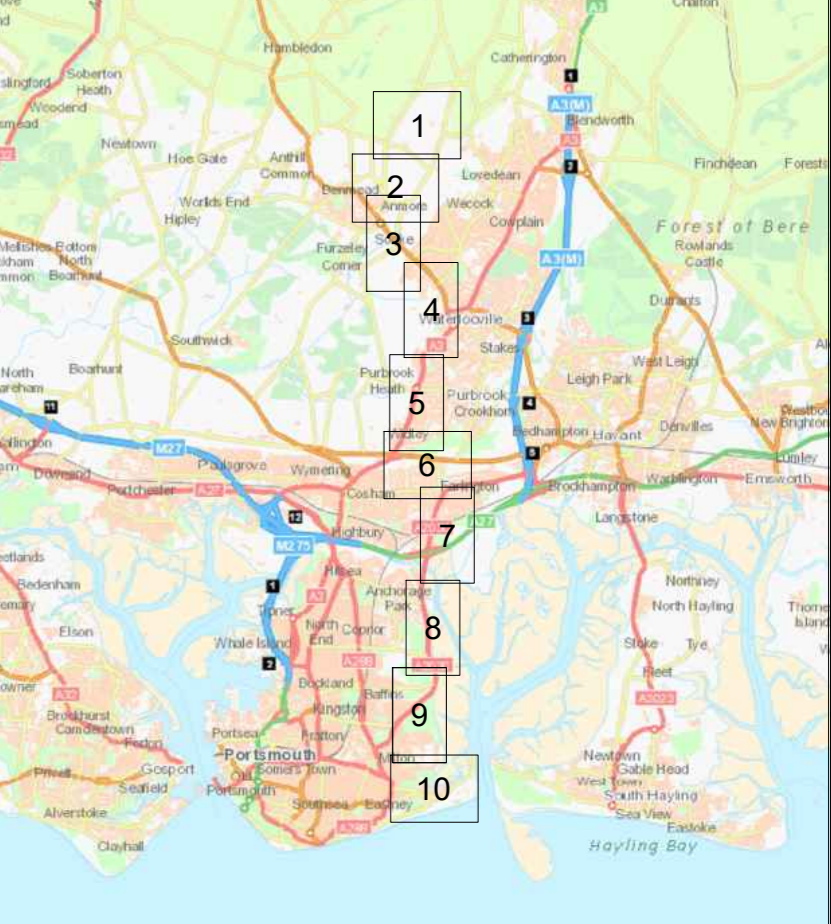
**AQUIND Interconnector Works Plans**

**Legend:**

- Work No. 4 Works to lay the Onshore HVDC Cables
- Limits of Deviation for Work No. 4
- Trenchless Crossing Zone
- HDD Compound
- Order Limits



Reproduced from Ordnance Survey digital map data © Crown copyright 2018. All rights reserved. Licence number 0100031673. © Crown copyright material is reproduced with the permission of Land Registry under delegated authority from the Controller of HMSO. This material was last updated in 2018 and may not be copied, distributed, sold or published without the formal permission of Land Registry. Only an official copy of a title plan or register obtained from the Land Registry may be used for legal or other official purposes. May contain public sector information licensed under the Open Government Licence v 3.0.



**Infrastructure Planning (Applications: Prescribed Forms & Procedure) Regulations 2009 - Regulation 5(2)(j)**

REV	DATE	BY	DESCRIPTION	CHK	APP
05	15/12/2020	SA	FIFTH ISSUE	ST	IR
04	23/11/2020	SA	FOURTH ISSUE	ST	IR
03	16/10/2020	SA	THIRD ISSUE	AN	IR
02	17/09/2020	SA	SECOND ISSUE	HE	LP
01	05/11/2019	SPS	FIRST ISSUE	HE	LP

DRAWING STATUS: **FOR APPROVAL**

WSP House, 70 Chancery Lane, London, WC2A 1AF, UK  
T+ 44 (0) 207 314 5000, F+ 44 (0) 207 314 5111  
wsp.com

CLIENT:

PROJECT:

**AQUIND Interconnector**

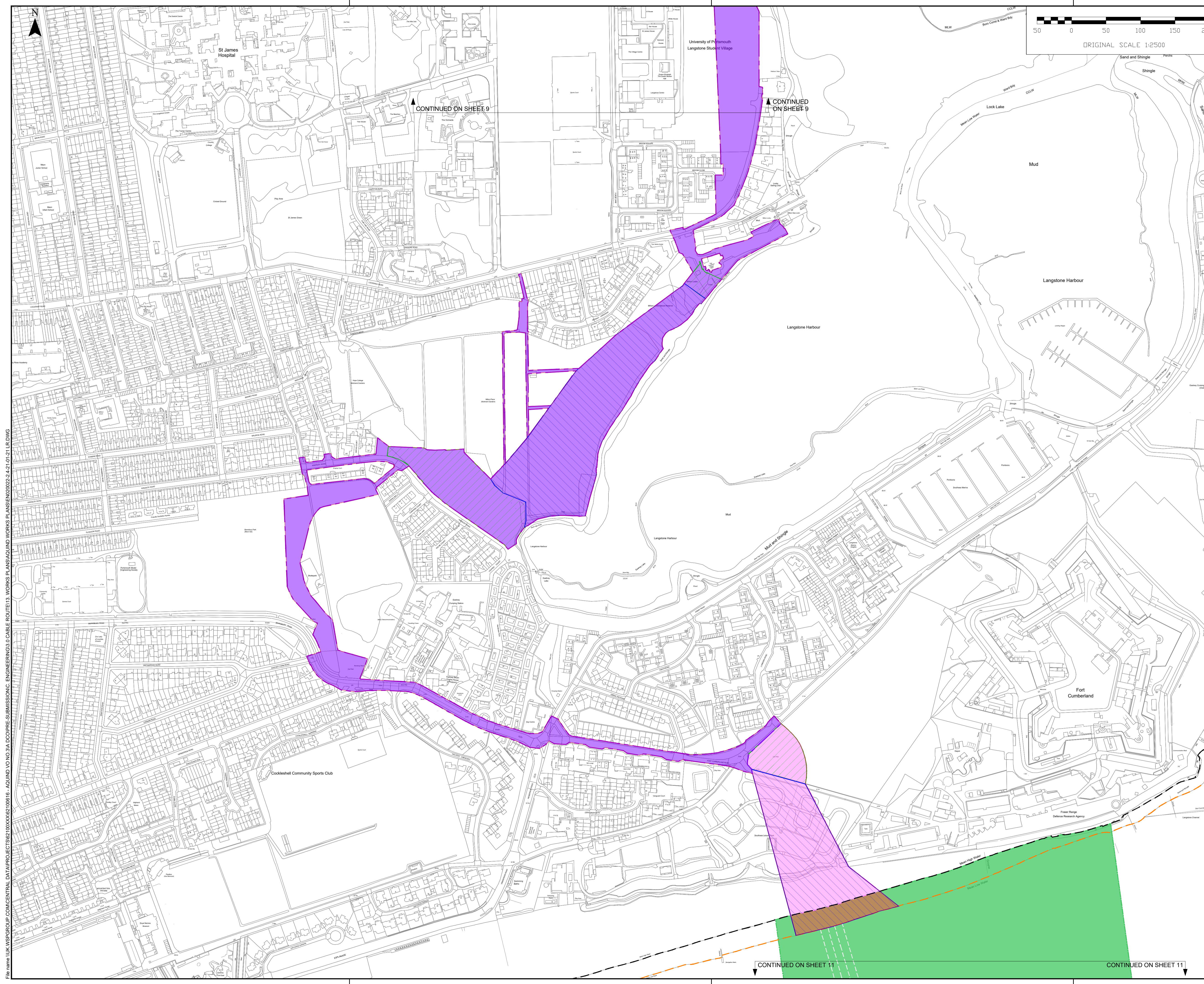
TITLE:

**Application document reference 2.4  
Low Resolution Works Plans  
Sheet 9 of 12**

SCALE AT A1:	CHECKED:	APPROVED:
1:2500	ST	IR
PROJECT No: EN020022	DESIGNED: HB	DRAWN: SPS
		DATE: 23/11/2020
DRAWING No: EN020022-2.4-WP-Sheet9		REV: 05

© WSP UK Ltd

File name: \\UK.WSPGROUP.COM\CENTRAL\_DATA\PROJECTS\EN020022\2.4\2.4-01-21\_LP.DWG



**AQUIND Interconnector Works Plans**

**Legend:**

- Work No. 4 Works to lay the Onshore HVDC Cables
- Limits of Deviation for Work No. 4
- Work No. 5 Onshore Connection Works
- Limits of Deviation for Work No. 5
- Work No. 6 Marine HVDC Cables and Ducts Seaward of MHWS and Landward of MLWS
- Work No. 7 Marine HVDC Cable
- Limits of Deviation for Work No. 7
- Trenchless Crossing Zone
- HDD Compound
- Order Limits
- Mean High Water Spring
- Mean Low Water Spring

Reproduced from Ordnance Survey digital map data © Crown copyright 2018. All rights reserved. Licence number 0100031673. © Crown copyright material is reproduced with the permission of Land Registry under delegated authority from the Controller of HMSO. This material was last updated in 2018 and may not be copied, distributed, sold or published without the formal permission of Land Registry. Only an official copy of a title plan or register obtained from the Land Registry may be used for legal or other official purposes. May contain public sector information licensed under the Open Government Licence v 3.0.



Infrastructure Planning (Applications: Prescribed Forms & Procedure) Regulations 2009 - Regulation 5(2)(j)

REV	DATE	BY	DESCRIPTION	CHK	APP
04	23/11/2020	SA	FOURTH ISSUE	ST	IR
03	16/10/2020	SA	THIRD ISSUE	AN	IR
02	17/09/2020	SA	SECOND ISSUE	HB	LP
01	05/11/2019	SPS	FIRST ISSUE	HB	LP

DRAWING STATUS: **FOR APPROVAL**

**wsp**

WSP House, 70 Chancery Lane, London, WC2A 1AF, UK  
T+ 44 (0) 207 314 5000, F+ 44 (0) 207 314 5111  
wsp.com

CLIENT: **AQUIND**

PROJECT: **AQUIND Interconnector**

TITLE: **Application document reference 2.4 Low Resolution Works Plans Sheet 10 of 12**

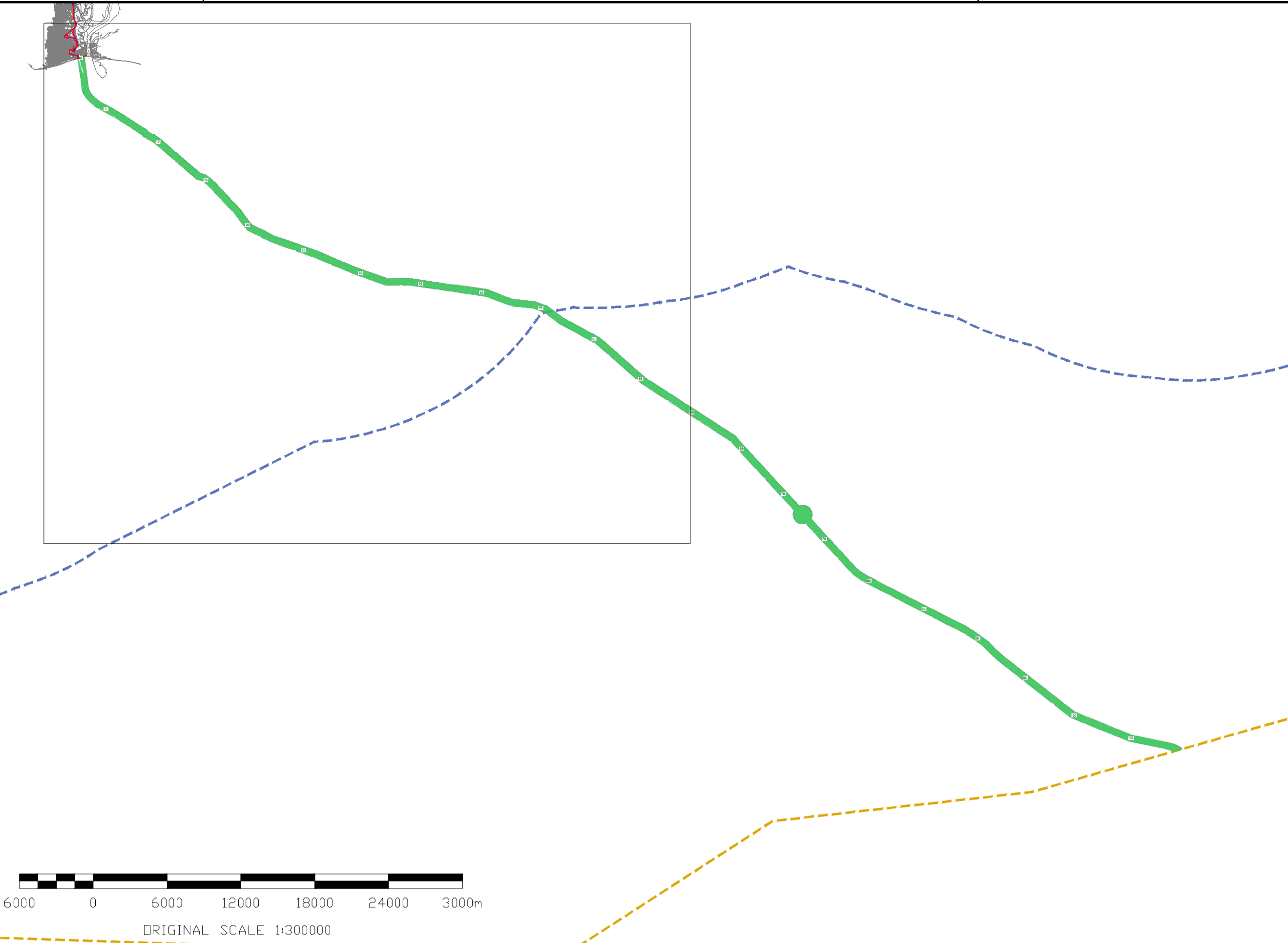
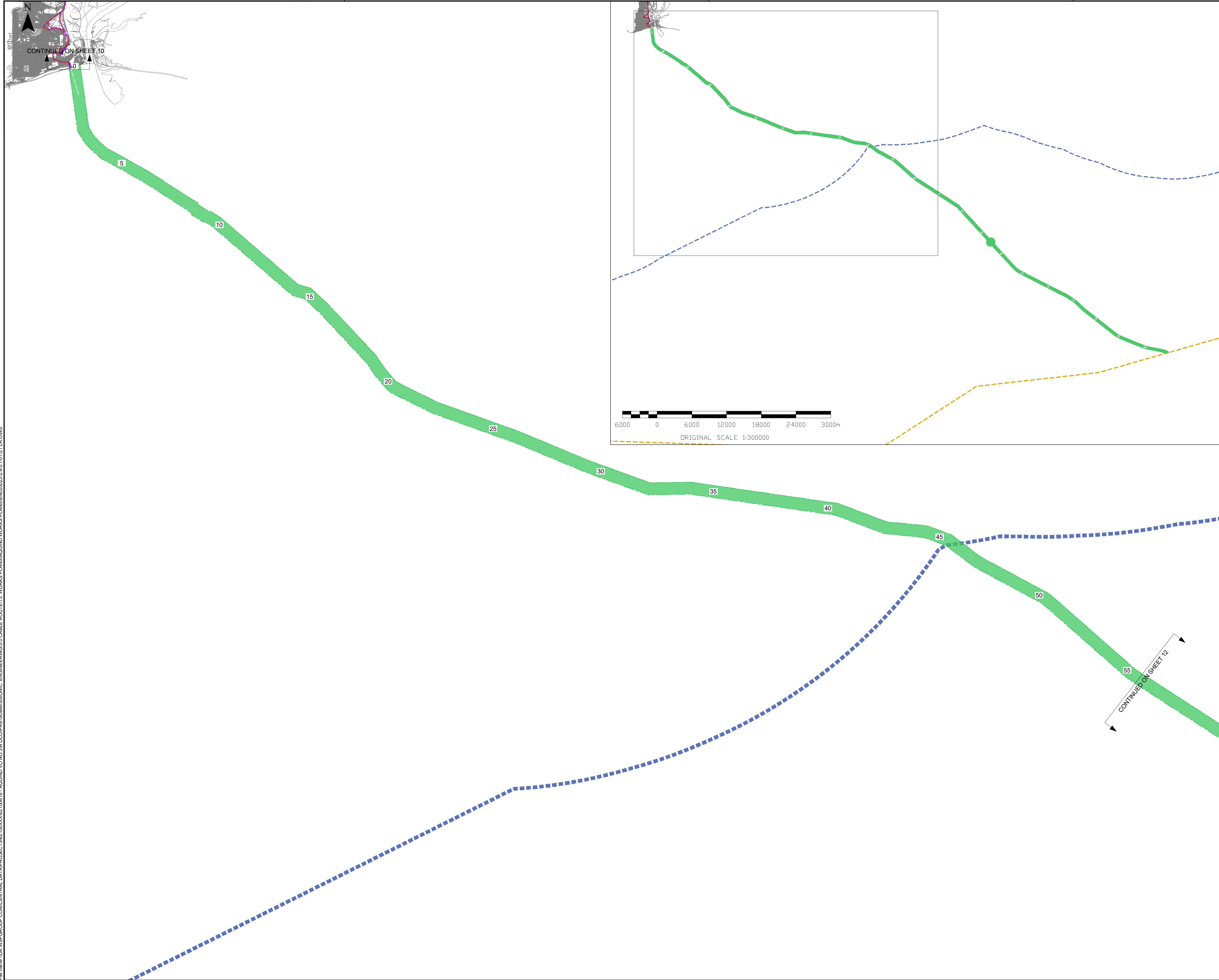
SCALE AT A1: 1:2500	CHECKED: ST	APPROVED: IR
PROJECT No: EN020022	DESIGNED: HB	DRAWN: SPS
		DATE: 23/11/2020

DRAWING No: **EN020022-2.4-WP-Sheet10** REV: **04**

© WSP UK Ltd

File name: \\UK.WSPGROUP.COM\CENTRAL\_DATA\PROJECTS\EN020022\2.4\21-01-21\LR.DWG

File name: \\UK.WSPGROUP.COM\CENTRAL\_DATA\PROJECTS\EN020022-2.4\DCOPRE-SUBMISSION\ENGINEERING\3.0\CABLE ROUTE\13 WORKS PLANS\AQUIND\WORKS PLANS\EN020022-2.4-21-01-21 LRD.DWG



**AQUIND Interconnector Works Plans**

**Legend:**

- Work No. 7 Marine HVDC Cable
- Limits of Deviation for Work No. 7
- Order Limits
- UK/France EEZ Boundary
- 12 NMI Limit

Reproduced from Ordnance Survey digital map data © Crown copyright 2018. All rights reserved. Licence number 0100031673. © Crown copyright material is reproduced with the permission of Land Registry under delegated authority from the Controller of HMSO. This material was last updated in 2018 and may not be copied, distributed, sold or published without the formal permission of Land Registry. Only an official copy of a title plan or register obtained from the Land Registry may be used for legal or other official purposes. May contain public sector information licensed under the Open Government Licence v 3.0.

Infrastructure Planning (Applications: Prescribed Forms & Procedure) Regulations 2009 - Regulation 5(2)(j)

REV	DATE	BY	DESCRIPTION	CHK	APP
01	05/11/2019	SPS	FIRST ISSUE	HB	LP

DRAWING STATUS: **FOR APPROVAL**

WSP House, 70 Chancery Lane, London, WC2A 1AF, UK  
T+ 44 (0) 207 314 5000, F+ 44 (0) 207 314 5111  
wsp.com

CLIENT:

PROJECT: **AQUIND Interconnector**

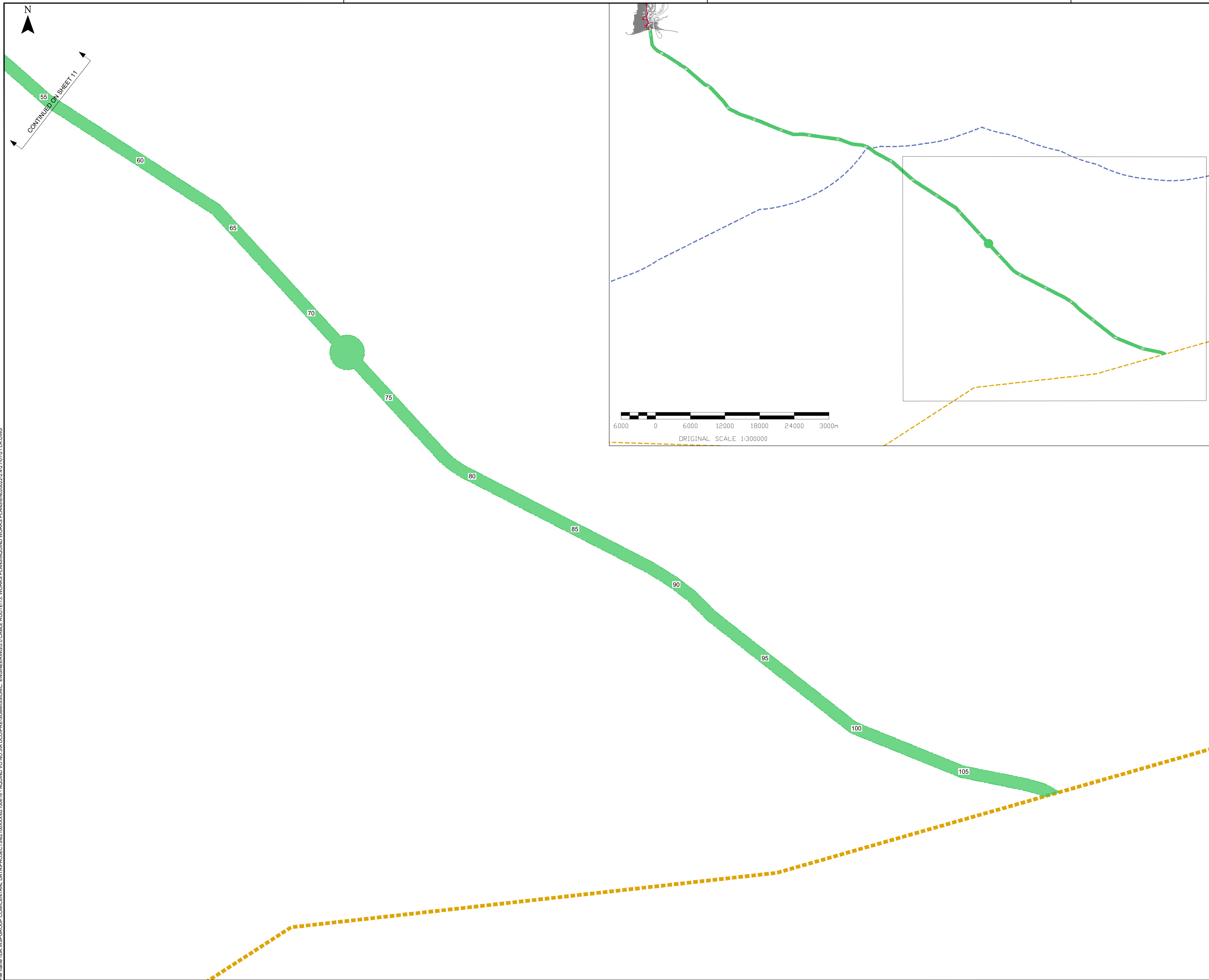
TITLE: **Application document reference 2.4  
Low Resolution Works Plans  
Sheet 11 of 12**

SCALE AT A1: 1:75,000	CHECKED: HB	APPROVED: LP
PROJECT No: EN020022	DESIGNED: CL	DRAWN: SPS
		DATE: 05/11/2019

DRAWING No: <b>EN020022-2.4-WP-Sheet11</b>	REV: <b>01</b>
---	-------------------

© WSP UK Ltd

File name: \\UK.WSPGROUP.COM\CENTRAL\_DATA\PROJECTS\EN020022-2.4-21-01-21.LRD.WG



**AQUIND Interconnector Works Plans**

**Legend:**

- Work No. 7 Marine HVDC Cable
- Limits of Deviation for Work No. 7
- Order Limits
- UK/France EEZ Boundary
- 12 NMI Limit

Reproduced from Ordnance Survey digital map data © Crown copyright 2018. All rights reserved. Licence number 0100031673. © Crown copyright material is reproduced with the permission of Land Registry under delegated authority from the Controller of HMSO. This material was last updated in 2018 and may not be copied, distributed, sold or published without the formal permission of Land Registry. Only an official copy of a title plan or register obtained from the Land Registry may be used for legal or other official purposes. May contain public sector information licensed under the Open Government Licence v 3.0.

Infrastructure Planning (Applications: Prescribed Forms & Procedure) Regulations 2009 - Regulation 5(2)(j)

REV	DATE	BY	DESCRIPTION	CHK	APP
01	05/11/2019	SPS	FIRST ISSUE	HB	LP

DRAWING STATUS: **FOR APPROVAL**

WSP House, 70 Chancery Lane, London, WC2A 1AF, UK  
T+ 44 (0) 207 314 5000, F+ 44 (0) 207 314 5111  
wsp.com

CLIENT:

PROJECT:  
**AQUIND Interconnector**

TITLE:  
**Application document reference 2.4  
Low Resolution Works Plans  
Sheet 12 of 12**

SCALE AT A1: 1:75,000	CHECKED: HB	APPROVED: LP
PROJECT No: EN020022	DESIGNED: CL	DRAWN: SPS
		DATE: 05/11/2019

DRAWING No: <b>EN020022-2.4-WP-Sheet12</b>	REV: <b>01</b>
---	-------------------

© WSP UK Ltd